














2000
RECOMMENDED
GREENWAY CORRIDORS
MAP

-  HISTORICAL MARKER
-  NATIONAL REGISTER
-  SCHOOL
-  TRAIL
-  RAIL LINES
-  ABANDONED RAIL LINES
-  WETLAND
-  FLOODPLAIN
-  OPEN SPACE
-  SCHOOL
-  AGRICULTURE EASEMENT
-  PUBLIC / SEMI-PUBLIC
-  DEVELOPED LANDS
-  GREENWAY CORRIDOR
-  FUNCTIONAL LINK
-  GREENWAY LINK

CUMBERLAND COUNTY
GREENWAY
STUDY



TRI-COUNTY
REGIONAL
PLANNING
COMMISSION

PREPARED DATE: FEBRUARY 2004
SOURCE DATA: COUNTY PLANNING COMMISSION
PREPARED BY: TRI-COUNTY REGIONAL PLANNING COMMISSION

TRI-COUNTY REGIONAL PLANNING COMMISSION AND CUMBERLAND COUNTY PLANNING COMMISSION MAKE NO WARRANTY OR REPRESENTATION, EITHER EXPRESSED OR IMPLIED, WITH RESPECT TO THE ACCURACY OF DATA REPRESENTED FOR ANY PARTICULAR PURPOSE. THE DATA IS PROVIDED "AS IS" AND THE USER ASSUMES ALL RISK OF USE.

